

**Drain:** BLISS JOHNSON **Drain #:** 52  
**Improvement/Arm:** RECONSTRUCTION  
**Operator:** J. LIVINGSTON **Date:** 2-3-04  
**Drain Classification:** Urban/Rural **Year Installed:** 1980

### GIS Drain Input Checklist

- Pull Source Documents for Scanning JL
- Digitize & Attribute Tile Drains \_\_\_\_\_
- Digitize & Attribute Storm Drains \_\_\_\_\_
- Digitize & Attribute SSD \_\_\_\_\_
- Digitize & Attribute Open Ditch JL
- Stamp Plans \_\_\_\_\_
- Sum drain lengths & Validate JL
- Enter Improvements into Posse JL
- Enter Drain Age into Posse JL
- Sum drain length for Watershed in Posse JL
- Check Database entries for errors JL

Gasb 34 Footages for Historical Cost  
Drain Length Log

Drain-Improvement: BUSS JOHNSON - RECONSTRUCTION

					[Applicable]	
Drain Type:	Size:	Length	Length (DB Query)	Length Reconcile	Price:	Cost:
OPEN DITCH	—	342'	342'		19.55	6686. <sup>10</sup>
DREDGING 600'	—	—				5753. <sup>33</sup>
OF OPEN DITCH;						
ROCKCHUTE						

Sum: 342' 342' \$12,439.<sup>43</sup>

Final Report: \_\_\_\_\_

Comments:

---



---


15% CONTRACT PRICE = \$ 863.<sup>00</sup>      863.<sup>00</sup> ÷ 15% = CONTRACT PRICE

\$ 5753.<sup>33</sup> = CONTRACT PRICE

---



---



SURVEYOR'S OFFICE

# Hamilton County

Kenton C. Ward, Surveyor

773-6110 Ext. 19

Noblesville, Ind. 46060 December 27, 1979

TO: Hamilton County Drainage Board  
RE: Bliss Johnson Drain #52

Last spring I found that the outlet of the Bliss Johnson Drain was in need of repair. Upon the receipt of a request for assistance John South made a survey and designed a solution to the problem at the outlet. The design calls for placing a rock chute and CMP at the outlet, remove trees over the tile and dredge the open ditch 600' downstream of the structure clearing whatever is necessary. Since the yearly assessment for this drain is \$344.75 at 1.00/acre and the cost of the proposed project is \$5550.00, I believe that the project should be a reconstruction.

At this time I do not believe that the maintenance assessment should be raised. The collections for this drain was stopped in 1978; 1979 and for 1980. After the proposed reconstruction is finished I believe that for the present time the amount of 1.00/acre will be enough to keep the drain properly maintained.

While doing a drainage shed map of the drain I found some changes that should be made in the assessments. I believe that the following assessments should be reduced.


NAME	DESCRIPTION	PRESENT ACRES BENEFITED	PROPOSED ACRES BENEFITED	NO. ACRES REDUCED
Eldon D. & Elaine Palmer	PT NE 33-19-4 06-33-00-00-002	7.50	3.00	4.50
Eldon D. & Elaine Palmer	PT S SE 28-19-4 06-28-00-00-016	39.00	32.00	7.00
Thomas & Gene Gifford	W NW 28-19-4 06-28-00-00-001	11.00	6.00	5.00
Thomas & Gene Gifford	SW E NW 28-19-4 06-28-00-00-003	20.00	13.00	7.00
John R. Randall	PT W NE 28-19-4 06-28-00-00-005	13.00	8.00	5.00
Phillip H. Johnson	PT W NE 28-19-4 06-28-00-00-006	35.00	30.00	5.00
Kemper & Audrey Westfall	W E SW 28-19-4 06-28-00-00-018	20.00	15.00	5.00

The assessment which should be increased are as follows.

NAME	DESCRIPTION	PRESENT ACRES BENEFITED	PROPOSED ACRES BENEFITED	NO. ACRES INCREASED
Mark D. Johnson	PT SE 06-28-00-00-015	50	53.30	3.30
Jeanne Simmons	PT SE 06-28-00-00-013	0	.59	.59
Phillip D. & Joanne Shafer	PT SE 06-28-00-00-014	38	50.00	12.00
John R. Randall	SE E N W 06-28-00-00-004	0	15	15.00
Gene & Tom Gifford	E W SW 06-28-00-00-019	4	6.00	2.00
James B. Owens	PT SW 06-27-00-00-008	52	62.00	10.00
Edward McMahon	PT W NW 06-34-00-00-029	0	7.50	7.50
Robert & Bethel Byers	PT W NW 06-34-00-00-001	0	.71	.71
Robert & Bethel Byers	P W NW 06-34-00-00-030	3.50	7.70	4.20
Robert & Bethel Byers	PT W NW 06-34-00-00-002	0	.54	.54
Ham. Co. Hwy.	191st Little Chicago Road	4.25	17.55	13.30

The attached revised assessment roll reflects these changes and the cost of the reconstruction per tract.

I therefore request the Board to set a hearing for March 3, 1980 for reconstruction and the revised assessments for the Bliss Johnson Drain.

  
 \_\_\_\_\_  
 Kenton C. Ward/Hamilton County Surveyor

KCW/mh



SURVEYOR'S OFFICE  
**Hamilton County**

*Kenton C. Ward, Surveyor*

773-6110 Ext. 19

*Noblesville, Ind. 46060* September 3 1980


TO: Hamilton County Drainage Board

RE: Bliss Johnson Drain

After making the final inspection on the reconstruction of the Bliss Johnson Drain, I believe the work to be satisfactory.

The 15% retainer in the sum of \$863.00 should be paid to Hendricks Excavating. This will pay the cost of the reconstruction in full.

KCW/no

  
Kenton C. Ward  
County Surveyor